








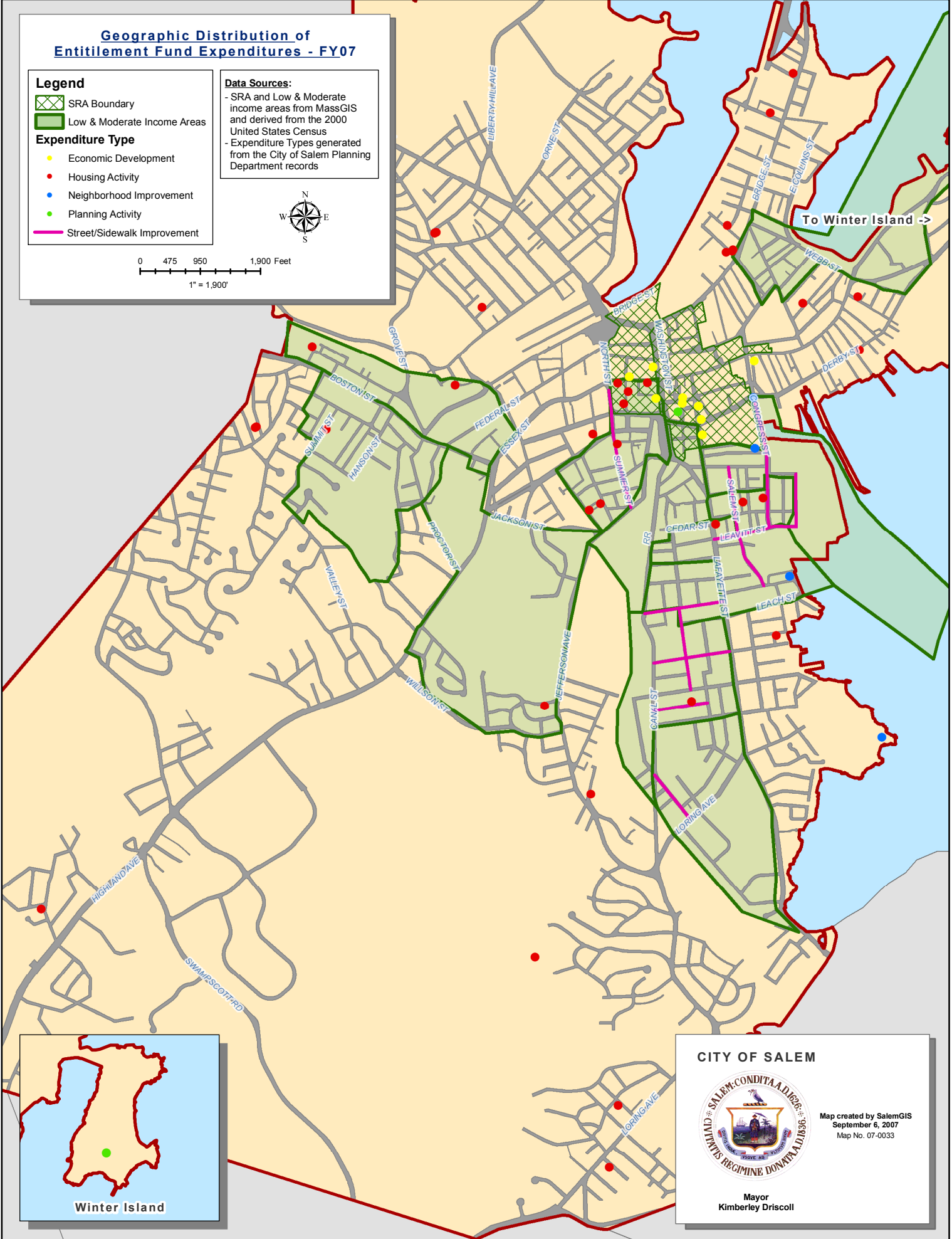
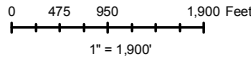
Geographic Distribution of Entitlement Fund Expenditures - FY07

Legend

-  SRA Boundary
-  Low & Moderate Income Areas
- Expenditure Type**
-  Economic Development
-  Housing Activity
-  Neighborhood Improvement
-  Planning Activity
-  Street/Sidewalk Improvement

Data Sources:

- SRA and Low & Moderate income areas from MassGIS and derived from the 2000 United States Census
- Expenditure Types generated from the City of Salem Planning Department records



CITY OF SALEM



Map created by SalemGIS
September 6, 2007
Map No. 07-0033

Mayor
Kimberley Driscoll