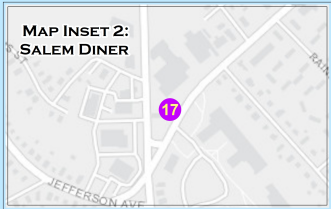
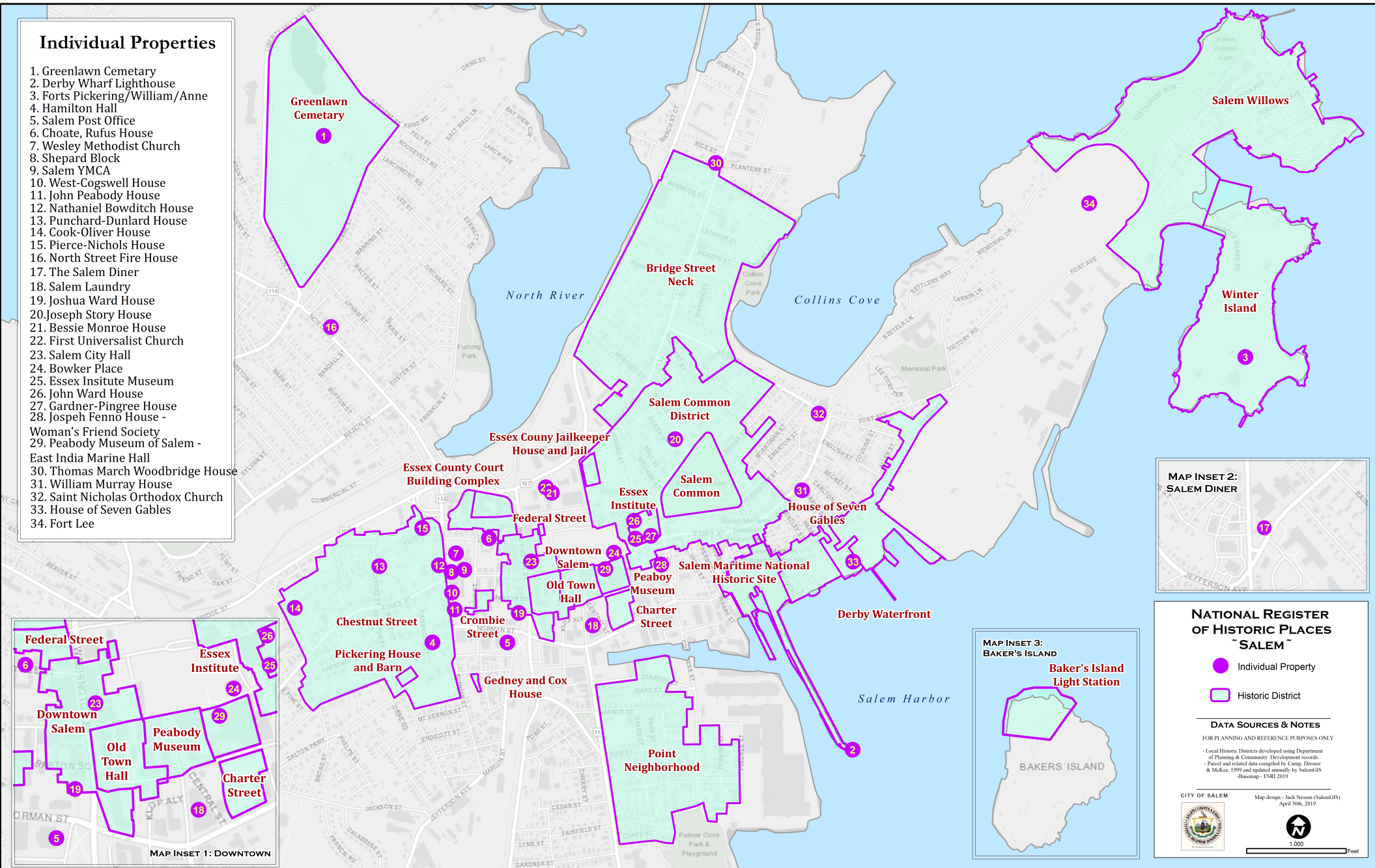


NATIONAL REGISTER OF HISTORIC PLACES - DISTRICTS AND INDIVIDUAL PROPERTIES

Individual Properties

1. Greenlawn Cemetary
2. Derby Wharf Lighthouse
3. Forts Pickering/William/Anne
4. Hamilton Hall
5. Salem Post Office
6. Choate, Rufus House
7. Wesley Methodist Church
8. Shepard Block
9. Salem YMCA
10. West-Cogswell House
11. John Peabody House
12. Nathaniel Bowditch House
13. Punchard-Dunlard House
14. Cook-Oliver House
15. Pierce-Nichols House
16. North Street Fire House
17. The Salem Diner
18. Salem Laundry
19. Joshua Ward House
20. Joseph Story House
21. Bessie Monroe House
22. First Universalist Church
23. Salem City Hall
24. Bowker Place
25. Essex Insitute Museum
26. John Ward House
27. Gardner-Pingree House
28. Josph Fenno House - Woman's Friend Society
29. Peabody Museum of Salem - East India Marine Hall
30. Thomas March Woodbridge House
31. William Murray House
32. Saint Nicholas Orthodox Church
33. House of Seven Gables
34. Fort Lee





**NATIONAL REGISTER OF HISTORIC PLACES
~ SALEM ~**

● Individual Property
□ Historic District

DATA SOURCES & NOTES
FOR PLANNING AND REFERENCE PURPOSES ONLY

- Local Historic Districts developed using Department of Planning & Community Development records
- Parcel and related data compiled by Camp, Dresser & McKee, 1999 and updated annually by SalemGIS
- Base map - ESRI 2019

CITY OF SALEM
Map design - Jack Neeson (SalemGIS)
April 30th, 2019


1,000 Feet