



McIntire Local Historic District

Legend

-  Local Historic District Boundary
-  Local Historic District Parcels

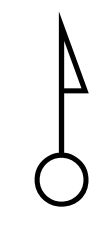
Data Sources & Notes

- Local Historic Districts developed using Department of Planning & Community Development records and ESRI 9.2 drawing tools
- Parcel and related data compiled by Camp, Dresser & McKee, 1999 and updated annually by SalemGIS

CITY OF SALEM



Map created by SalemGIS
 June 23, 2008
 Map No. 08-065
 1" = 330'



Mayor
 Kimberley Driscoll